

Evidence for earthquake-induced subsidence about 1100 yr ago in coastal marshes of southern Puget Sound, Washington

Brian L. Sherrod*

Department of Geological Sciences and U.S. Geological Survey, University of Washington, Box 351310, Seattle, Washington 98195, USA

ABSTRACT

Buried forest and high marsh soils indicate abrupt changes in relative sea level at four coastal localities in southern Puget Sound. At Little Skookum Inlet and Red Salmon Creek, Douglas fir stumps in growth position are buried by salt-marsh peat. At localities along McAllister Creek and the Nisqually River, high marsh soils are buried by tidal-flat mud. Localized liquefaction coincided with submergence of the high marsh soil at McAllister Creek.

Dramatic changes in seed and diatom assemblages across these contacts confirm rapid submergence. At Little Skookum Inlet and Red Salmon Creek, salt-marsh peat immediately above a buried forest soil contains diatoms indicative of low marsh and tidal-flat environments. At McAllister Creek and Nisqually River, low-marsh and tidal-flat diatoms are abundant in laminated mud directly over high marsh peat. Inferences from modern analogs indicate at least 1 m of subsidence at each site and possibly up to 3 m at Skookum Inlet.

Abrupt burial of lowland soils in southern Puget Sound is best explained by coseismic subsidence. Some of the submergence may be the result of coseismic compaction and postearthquake settlement. Widespread buried soils, large amounts of subsidence, coeval submergence across a wide area, and ground shaking at the time of subsidence all point to a large earthquake between 1150 and 1010 cal yr B.P. in southern Puget Sound as the most likely cause of subsidence.

Keywords: diatoms, earthquakes, paleoseismology, Puget Sound, subsidence.

*E-mail: bsherrod@u.washington.edu.

INTRODUCTION

Upper crustal faults represent a poorly understood geologic hazard in the southern Puget Sound region. Authors of past geological and geophysical studies inferred large structures in southern Puget Sound (Gower et al., 1985; Pratt et al., 1997); however, little information exists as to the potential for these structures to cause earthquakes and deformation. In central Puget Sound, movement on the Seattle fault about 1100 yr ago resulted in abrupt uplift of wave-cut platforms to the south of the fault, and subsidence of intertidal marshes to the north (Atwater and Moore, 1992; Bucknam et al., 1992). To the south near Tacoma and Olympia, Washington, aeromagnetic (Blakely et al., 1999) and gravity surveys (Gower et al., 1985) define several large-amplitude geophysical anomalies (Pratt et al., 1997). These anomalies indicate the approximate locations of geologic structures possibly capable of producing large earthquakes (Fig. 1). Because Quaternary glacial deposits bury these geologic structures, assessing the nature and hazard of each structure is difficult. However, given that many of these structures cross the coastline of Puget Sound, stratigraphic studies of coastal marshes are helpful for determining abrupt changes in relative sea level that accompanied prehistoric earthquakes and deformation in southern Puget Sound.

Buried soils below modern tidal marshes indicate episodes of rapid rise in relative sea level and are useful indicators of past earthquakes. Along the Cascadia subduction zone, abrupt contacts between buried soils and overlying intertidal mud resulted from rapid submergence during large subduction-zone earthquakes, including events 300 and 1100 yr ago (e.g., Clague, 1997). Submergence of lowland environments in Chile (1960) and Alaska (1964) changed forests and marshes into bar-

ren mudflats (Ovenshine et al., 1976). Similarly, large thrust earthquakes on the Seattle fault ~1100 yr ago caused abrupt subsidence that changed marshes into tidal flats (Atwater and Moore, 1992). In this paper, I document buried soils and abrupt environmental changes, at several coastal sites in southern Puget Sound, that resulted from a large earthquake about 1100 yr ago.

Paleoenvironmental reconstructions based on fossil plants, diatoms, and foraminifers enhance stratigraphic studies of coastal earthquakes. Changes in microfossil assemblages and paleoenvironment across stratigraphic contacts are used to assess the abruptness and magnitude of past submergence events (Hemphill-Haley, 1995; Mathewes and Clague, 1994; Nelson et al., 1996; Shennan et al., 1996). Recent studies concerning the distribution of modern diatoms and plants in intertidal environments make microfossils more useful in paleoseismology because the vertical ranges and salinity tolerances of these organisms are now better known (Hemphill-Haley, 1995; Nelson et al., 1996; Sherrod, 1999).

In this study I adopt an integrated lithostratigraphic and biostratigraphic approach to reconstruct late Holocene relative sea level (RSL) histories at four sites in southern Puget Sound—one locality at Little Skookum Inlet and three in the Nisqually delta (Fig. 1). I use the RSL histories to interpret episodes of rapid submergence of lowland soils, and I consider whether these episodes result from lag and feedback effects associated with slow sea-level rise (Redfield, 1972), or whether they are a product of sudden subsidence associated with large earthquakes.

COASTAL MARSH ENVIRONMENTS AND HOLOCENE SEA-LEVEL RISE

Intertidal marshes form within a narrow elevation range between mean tide level and the

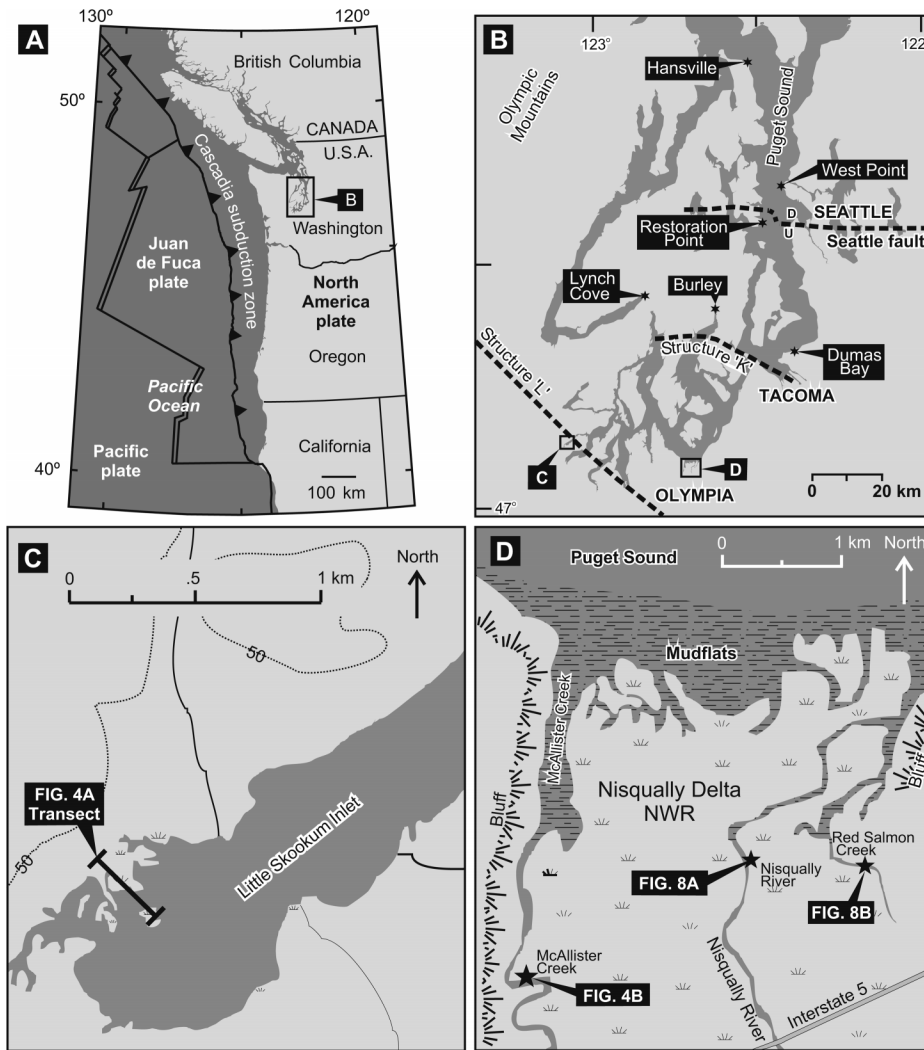


Figure 1. Index maps. (A) Regional setting. (B) Puget Sound and locations of major geologic structures. Fault locations are based on Johnson et al. (1999) and Gower et al. (1985). (C) Location and setting of core transect at Little Skookum Inlet. Dashed contour line = 15 m. (D) Location and setting of surveyed outcrops at Nisqually delta.

upper limits of tides. This characteristic allows geologists to reconstruct RSL changes from age-altitude relationships of fossil marsh deposits. Coastal marsh biota are commonly differentiated into three elevation-salinity zones similar to those established by Macdonald (1977) and Frey and Basan (1985). Fresh-water marshes have surface salinities from 0‰–3‰ and consequently are at or above the extreme high-tide line. Brackish water marshes have salinities from 3‰ to 20‰ and are divided into two subenvironments: low marsh and high marsh. Low marshes lie between mean high water and mean higher high water; high marshes fall between mean high water and extreme high water. Brackish marine environments and tidal flats have the highest sal-

inities, from 20‰ to 35‰, and lie below mean high water.

Deposits of coastal marshes are useful in determining RSL changes following the retreat of the Vashon glacier from the Puget Lowland. Sea level rose rapidly from its glacial minimum of about 120 m below present sea level following deglaciation at about 16 ka (Booth, 1987; Porter and Swanson, 1998). By 5–6 ka, it had risen to within 2–3 m of its present sea level in northern Puget Sound and southern British Columbia (Beale, 1990; Clague et al., 1982). Eronen et al. (1987) found a similar record at northern Hood Canal, where sea level had risen to within about 6 m of its present position by 6 ka. All three studies indicate that relative sea level in the

Puget Sound region has risen no more than about 1 m in the past 1000 yr.

STRATIGRAPHY AND PALEOECOLOGY OF COASTAL MARSHES

Field Data Collection

Field teams mapped stratigraphic sections at selected outcrops exposed along tidal channels and along lines of correlated 2.5-cm-long gouge cores, paying particular attention to identify buried soils, plant roots, rhizomes, and liquefaction features. I have supplemented each survey with detailed stratigraphic sections for fossil preparations (Tables 1 and 2). Plant macrofossils, foraminifers, and fossil diatoms identified from the sections from each locality are broadly divided into two biozones (see Fig. 3). I define a biozone as the stratigraphic interval containing a distinctive set of diatoms and plant macrofossils. The boundaries between biozones were visually estimated and coincide with major stratigraphic changes, primarily the burial of lowland soils by intertidal mud or peat that occurred about 1100 yr ago.

Tidal datum levels are useful for reference; I refer mainly to mean lower low water (MLLW) and mean higher high water (MHHW). I determined local mean lower low water (MLLW) on the basis of measurements of the elevation of high tide at each site and the heights of the same tides observed at Seattle by the National Ocean Survey (NOS). I then calculated tidal elevations for the site by assigning to the measured tide level at each site the corresponding level for that same tide at the nearest NOAA tidal benchmark (generally 13 km or less away).

Samples for radiocarbon ages included plant material from outcrops and bark-bearing wood from in situ tree stumps (Fig. 2). I report conventional radiocarbon ages as ^{14}C yr B.P. I used the computer program OxCal (Ramsey, 1995) and the INTCAL98 calibration data of Stuiver et al. (1998) to calibrate the reported ages; the 95% confidence interval of each calibrated age is reported as cal yr B.P. (before A.D. 1950). I also refer to rounded ages for events as occurring years before A.D. 2000; thus, a calibrated age of 900 cal yr B.P. is about 1100 yr ago.

My approach to paleoecological reconstructions relies on combined analyses of plant macrofossils, diatoms, and foraminifers. This approach is powerful because each of the analyses yields distinct paleoenvironmental information that, when combined, leads to a robust

EVIDENCE FOR EARTHQUAKE-INDUCED SUBSIDENCE ABOUT 1100 YR AGO

TABLE 1. DESCRIPTION OF STRATIGRAPHIC UNITS AND RADIOCARBON SAMPLES

Unit	Lithologic description	Radiocarbon age		Depth [†] (m)	Lab no. [§]	Material
		(¹⁴ C yr B.P.)	cal yr*			
<u>Little Skookum Inlet locality</u>						
LSI-1	Gray mud, massive to laminated, no fossils, occasionally hard, slightly sandy in places.					
LSI-2	Tan gyttja, massive to laminated, no fossils, gradational lower contact.					
LSI-3	Reddish-brown detrital peat, large pieces of wood common, small stems of woody plants abundant, seeds of herbaceous plants observed in field (<i>Menyanthes</i> sp., and <i>Scirpus</i> sp.).	7030 ± 70 7520 ± 80	7690–7970 B.C. 8160–8450 B.C.	0.45 0.45	Beta-97230 Beta-97231	Peat Peat
LSI-4	Gray silty, fine to medium sand, orange mottles, massive					
LSI-5	Gray mud, massive, orange mottles (esp. in upper part of unit), penetrative roots in upper part of unit					
LSI-6	Dark brown woody peat to muddy peat, abundant stems of woody plants, conifer cones, abundant stumps of <i>Pseudotsuga menziesii</i> in growth position and occasionally <i>Alnus rubra</i> .	1090 ± 60 [#] 1220 ± 50** 1222 ± 15	A.D. 770–1040 A.D. 860–1150 ^{††} A.D. 800–970 ^{§§}	0.75 On tidal flat On tidal flat	Beta-95912 Beta-102335 QL-4633	Wood Wood
LSI-7	Brown muddy fibrous peat, rhizomes of <i>Distichlis spicata</i> and rarely <i>Triglochin maritima</i> , contact with underlying unit sharp (≤1 mm) in most places.	140 ± 60	A.D. 1660–1960	0.67	Beta-117091	Leaf bases
<u>McAllister Creek locality</u>						
MC-1	Brown fibrous peat, muddy, rhizomes of <i>Distichlis spicata</i> and <i>Triglochin maritima</i> .					
MC-2	Gray mud, massive, no fossils observed.					
MC-3	Brown fibrous peat, slightly muddy, rhizomes of <i>Scirpus maritimus</i> and <i>Juncus</i> cf. <i>balticus</i> .					
MC-4	Gray-brown mud, couplets of laminated silt and clay at base of unit, lamination becoming faint in middle and top of unit, rhizomes of <i>Triglochin maritima</i> and <i>Juncus</i> cf. <i>balticus</i> present at base of unit just above contact with MC-3.	1140 ± 80	A.D. 680–1030	~2.30	Beta-102336	Leaf bases
MC-5	Brown, fine sand, moderately well sorted, distinctive grains of red scoria present throughout.					
MC-6	Orange-brown muddy peat, oxidized in most places.					
<u>Nisqually River locality</u>						
NR-1	Brown fibrous peat, no distinguishable fossils. At or just below river level at low tide, and underlain by gray mud and another fibrous peat (below mud).					
NR-2	Gray-brown mud, couplets of laminated silt and clay at base of units, becoming faint in middle and top of unit.	1030 ± 70	A.D. 870–1190	~3.0	Beta-1110150	Leaf bases
NR-3	Brown fine sand, massive, moderately well sorted, unconformity at base with small channel feature.					
NR-4	Gray-brown mud, laminated in places, otherwise massive.					
NR-5	Brown fine sand, massive appearance, moderately well sorted.					
NR-6	Reddish-brown peaty mud, with coarse woody roots (modern) in upper half of unit.					
<u>Red Salmon Creek locality</u>						
RSC-1	Gray fine, micaceous silty sand, massive in appearance. Thin black layer at top (~2 cm thick), mud clasts and stems of woody plants in lower half of unit.	Wiggle match 1010 ± 50 1200 ± 14	A.D. 860–940 ^{##} A.D. 890–1170 A.D. 820–940 ^{***}	1.57	See Fig. 2 Beta-110746 QL-4634	Wood Wood Wood
RSC-2	Brown fibrous peat, <i>Distichlis spicata</i> rhizomes and faint lamination in places.					
RSC-3	Brown-gray mud, couplets of laminated silt and clay at base of unit (1–2 cm thick) lamination becoming faint in middle and top of unit, <i>Triglochin maritima</i> rhizomes in upper part of unit.	130 ± 60	A.D. 1660–1960	0.80	Beta-109230	Leaf bases
RSC-4	Brown muddy peat, reddish-orange mottles, <i>Triglochin maritima</i> and <i>Distichlis spicata</i> rhizomes throughout, wood observed above gradational contact at base of unit.					

*2σ, 95% probability.

[†]Depth below modern ground surface.

[§]QL—University of Washington Quaternary Isotope Laboratory; Beta—Beta Analytical, Inc.

[#]Outer 15–25 rings.

**Innermost 16 rings of root slab KW8–5 (age result was assumed on midpoint of sample, or ring 8).

^{††}Calibrated age offset by number of tree rings from midpoint of sample to outermost ring (184 tree rings).

^{§§}Calibrated age offset by number of tree rings from midpoint of sample to outermost ring (83 tree rings).

^{##}Ordered sequence of samples QL-4935 and QL-4937 (see Fig. 2).

^{***}Calibrated age offset by number of tree rings from midpoint of sample to outermost ring (48 tree rings).

TABLE 2. BIOZONES AND PALEOENVIRONMENTAL INTERPRETATIONS

Biozone	Depth (m)*	Dominant fossils	Paleoenvironmental interpretation
Little Skookum Inlet			
BZ2	0.34–0	Macrofossils— <i>Juncus</i> sp., <i>Atriplex patula</i> , <i>Carex lyngbyei</i> , and <i>Deschampsia caespitosa</i> . Needles and buds of <i>Pseudotsuga menziesii</i> . Diatoms— <i>Diploneis interrupta</i> , <i>Nitzschia bilobata</i> , <i>Paralia sulcata</i> , <i>Navicula cincta</i> , and <i>Caloneis westii</i> .	Low to high brackish-water marsh
BZ1	2.0 ⁽⁺⁾ –0.34	Macrofossils— <i>Juncus</i> sp., <i>Betula papyifera</i> , <i>Rubus spectabilis</i> , <i>Sambucus racemosa</i> , <i>Carex</i> cf. <i>leporina</i> , <i>C.</i> cf. <i>aquatilis</i> , and <i>Berberis nervosa</i> . Leaves of <i>Thuja plicata</i> and <i>Taxus brevifolia</i> , needles of <i>Picea sitchensis</i> , and folicles of <i>Spirea douglasii</i> . Top of zone marked by forest soil and stumps of <i>Pseudotsuga menziesii</i> . Diatoms— <i>Fragilaria construens</i> , <i>Eunotia pectinalis</i> , and <i>Aulacoseira italica</i> . Diatom preservation in soil horizon was poor.	Fresh-water marsh and Douglas fir forest
McAllister Creek			
BZ2	2.32–0	Macrofossils— <i>Spergularia canadensis</i> , <i>Carex lyngbyei</i> , <i>Distichlis spicata</i> , <i>Scirpus</i> cf. <i>maritimus</i> , <i>Salicornia virginica</i> , and <i>Betula papyifera</i> seeds, and foraminifera. Diatoms— <i>Melosira nummuloides</i> , <i>Navicula slesvicensis</i> , <i>Mastogloia exigua</i> , <i>Tryblionella debilis</i> , <i>Tabellaria fenestrata</i> , and <i>Rhopalodia musculus</i> .	Brackish-water, low marsh–tidal flat (at base) to high marsh (at top)
BZ1	2.95 ⁽⁺⁾ –2.32	Macrofossils—burned conifer needles, <i>Sambucus racemosa</i> seeds, scattered foraminifera, and charcoal fragments. Diatoms— <i>Achnanthes brevipes</i> , <i>Luticola mutica</i> , and <i>Navicula cincta</i> , but most samples poorly preserved.	Brackish-water, high marsh
Nisqually River			
BZ2	3.12–0	Macrofossils— <i>Salicornia virginica</i> , <i>Triglochin maritima</i> , <i>Spergularia canadensis</i> , <i>Juncus</i> sp., and <i>Carex lyngbyei</i> seeds. Diatoms at base of zone— <i>Melosira nummuloides</i> , <i>Navicula slesvicensis</i> , <i>Amphora ventricosa</i> , <i>Gyrosigma balticum</i> , and <i>Diploneis interrupta</i> . Diatoms at top of zone— <i>Aulacoseira italica</i> , <i>Hantzschia amphioxys</i> , <i>Pinnularia borealis</i> , and <i>Pinnularia subcapitata</i> .	Brackish-water, low marsh–tidal flat (at base) to high marsh (at top)
BZ1	3.4 ⁽⁺⁾ –3.12	Macrofossils— <i>Juncus</i> sp., <i>Potentilla pacifica</i> , and <i>Salicornia virginica</i> seeds. Diatoms— <i>Eunotia pectinalis</i> , <i>Pinnularia lagerstedtii</i> , <i>Cosmioneis pusilla</i> , <i>Luticola mutica</i> , and <i>Achnanthes brevipes</i> .	Brackish-water, high marsh
Red Salmon Creek			
BZ2	1.68–0	Macrofossils—foraminifera, <i>P. menziesii</i> needles (rare), and seeds of <i>Atriplex patula</i> , <i>Spergularia canadensis</i> , and <i>Triglochin maritima</i> . Diatoms— <i>Caloneis westii</i> , <i>Diploneis interrupta</i> , <i>Trachyneis aspera</i> , <i>Mastogloia exigua</i> , <i>Achnanthes brevipes</i> , and <i>Melosira nummuloides</i> , and species of <i>Navicula</i> and <i>Nitzschia</i> in middle of zone.	Low marsh to tidal flat
BZ1	2.0 ⁽⁺⁾ –1.68	Top of zone is marked by thin, charcoal-rich sand layer and in situ stumps of <i>Pseudotsuga menziesii</i> . Macrofossils— <i>P. menziesii</i> and <i>Picea sitchensis</i> needles, and <i>Sambucus racemosa</i> seeds. No diatoms were observed.	Douglas fir forest

*Depth below modern ground surface at place where fossil samples were collected.

interpretation. I processed sediment samples for diatoms, plant macrofossils, and foraminifers according to the procedures outlined in Sherrod (1998). Permanent diatom slides were prepared by using evaporation trays to randomly settle the diatoms onto cover slips with Naphrax ($n = 1.7$) as a mounting medium. I counted approximately 400 valves for each sample at magnifications of 787X and 1250X. I used WACALIB (Line and Birks, 1990) to create transfer functions from a weighted averaging technique to infer past changes in elevation and salinity (Sherrod, 1998, 1999).

Little Skookum Inlet Locality

Stratigraphy

The Little Skookum Inlet locality consists of a large tidal marsh and tidal flat bordered by lowland forest northwest of the marsh (Fig. 1). Most deposits beneath the marsh and tidal flat consist of intercalated peat and mud (LSI-1–LSI-6 in Figs. 3 and 4); a lowland soil and fossil Douglas fir stumps are near the top of the sequence. Douglas fir stumps are associated with a buried soil (LSI-6), consisting of a dark brown to black detrital peat with co-

nifer cones, logs, and abundant detrital woody stems. Salt-marsh peat (LSI-7) containing abundant *Distichlis spicata* and rare *Triglochin maritima* rhizomes overlies the buried forest soil (LSI-6). A sharp contact (~1 mm wide) separates the peat from the underlying buried soil.

Radiocarbon ages provide evidence for the timing of submergence and burial of the forest soil at Little Skookum Inlet (Fig. 2). A high-precision radiocarbon measurement on rings 70–95 from a Douglas fir root (counted inward from the outermost ring adjoining bark) yielded an age of 1222 ± 15 ¹⁴C yr B.P. (QL-4633, rings 70–95), and calibrates to 1150–980 cal yr B.P. The outermost 15–25 rings of a large Douglas fir root (with attached bark) yielded a conventional radiocarbon age of 1090 ± 60 ¹⁴C yr B.P. (Beta-95912). The calibrated age for this sample is 1180–910 cal yr B.P. (Fig. 2). A second sample, from the inner 16 rings of a separate Douglas fir root (with a total of 192 rings), yielded a radiocarbon age of 1220 ± 50 ¹⁴C yr B.P. (Beta-102335); the calibrated age for death of this tree is 1090–800 cal yr B.P. (radiocarbon age is offset by 184 yr, the number of tree-ring years from the

midpoint of the sample and the outermost ring adjoining bark). The overlap in these two calibrated age ranges implies no statistical difference in the time of tree death. A radiocarbon age on *Triglochin maritima* rhizomes, collected from 65 to 70 cm below the marsh surface (or 45–50 cm above the buried soil) from an outcrop of peat at horizontal coordinate 305 m (Fig. 4), yielded an age of 140 ± 60 ¹⁴C yr B.P. (Beta-117091) and a calibrated age of 290–10 cal yr B.P.

Paleoecology

Biozone BZ-1, from the lower part of the stratigraphic sequence, is dominated by macrofossils of lowland forest shrubs and herbs, arboreal taxa, and fresh-water and cosmopolitan diatoms (Fig. 5). Plant macrofossils include folicles of *Spirea douglasii*, seeds of *Betula papyifera*, *Carex* cf. *leporina*, *Carex* cf. *aquatilis*, *Rubus spectabilis*, *Sambucus racemosa*, *Juncus* sp., and leaves of *Thuja plicata*, *Picea sitchensis*, and *Taxus brevifolia*. Dozens of *Pseudotsuga menziesii* (Douglas fir) stumps in growth position crop out at the top of BZ-1. Two samples from just below the top of BZ-1 contained rare foraminifers, pos-

sibly infaunal contamination from overlying deposits (one specimen in each of two samples).

Seeds of *Juncus* sp. and salt-marsh plants, including *Atriplex patula*, *Carex lyngbyei*, and *Deschampsia caespitosa*, dominate the macrofossils of biozone BZ-2. Large numbers of foraminifers are common throughout this zone. The diatoms from BZ-2 are dominated by brackish and marine taxa, including *Diploneis interrupta*, *Nitzschia bilobata*, *Melosira nummuloides*, *Tryblionella debilis*, *Paralia sulcata*, and *Caloneis westii* (Fig. 5). Smaller quantities of cosmopolitan and fresh-water diatoms are present in this zone.

McAllister Creek Locality

Stratigraphy

The McAllister Creek locality consists of an outcrop ~150 m long of late Holocene sediments exposed in a cutbank of a large tidal creek meander at the Nisqually delta (Figs. 1 and 4). Two beds of fibrous peat (units MC-1 and MC-3) crop out at the base of the section. Each peat contains rhizomes of salt-marsh plants, and the peats are separated by a massive gray mud about 20–25 cm thick (MC-2). A sharp contact (~1 mm) separates the uppermost peat layer (MC-3) from overlying gray-brown, laminated mud (MC-4). A sample of *Triglochin maritima* leaf bases from immediately above the contact yielded a radiocarbon age of 1140 ± 80 ¹⁴C yr B.P. (Beta-102336), and a calibrated age of 1270–920 cal yr B.P. (Fig. 2). An oxidized muddy peat (MC-6, modern marsh soil), locally underlain by brown, fine sand (MC-5) caps the outcrop.

A thin sand dike (~2 cm thick at widest point) and sand volcano, consisting of gray fine sand, crops out in the lower part of the outcrop (Fig. 6). During times of exceptionally low water, I observed the dike cutting across MC-1, MC-2, and MC-3. Vented sand, tapering away from the dike, occurs on the upper surface of MC-3; the thickest accumulation of sand (~5 cm) is directly above the dike.

Paleoecology

Charcoal fragments dominate the samples from BZ-1 sieved for macrofossils (Fig. 7). Conifer needles (burned and unidentifiable) and *Sambucus racemosa* seeds are common. Two samples from this zone contain foraminifera. Diatoms from BZ-1 are dominated by taxa common to salt marshes and tidal flats (Fig. 7), including *Achnanthes brevipes*, *Diploneis interrupta*, *Luticola mutica*, *Melosira nummuloides*, and *Navicula cincta*. *Melosira*

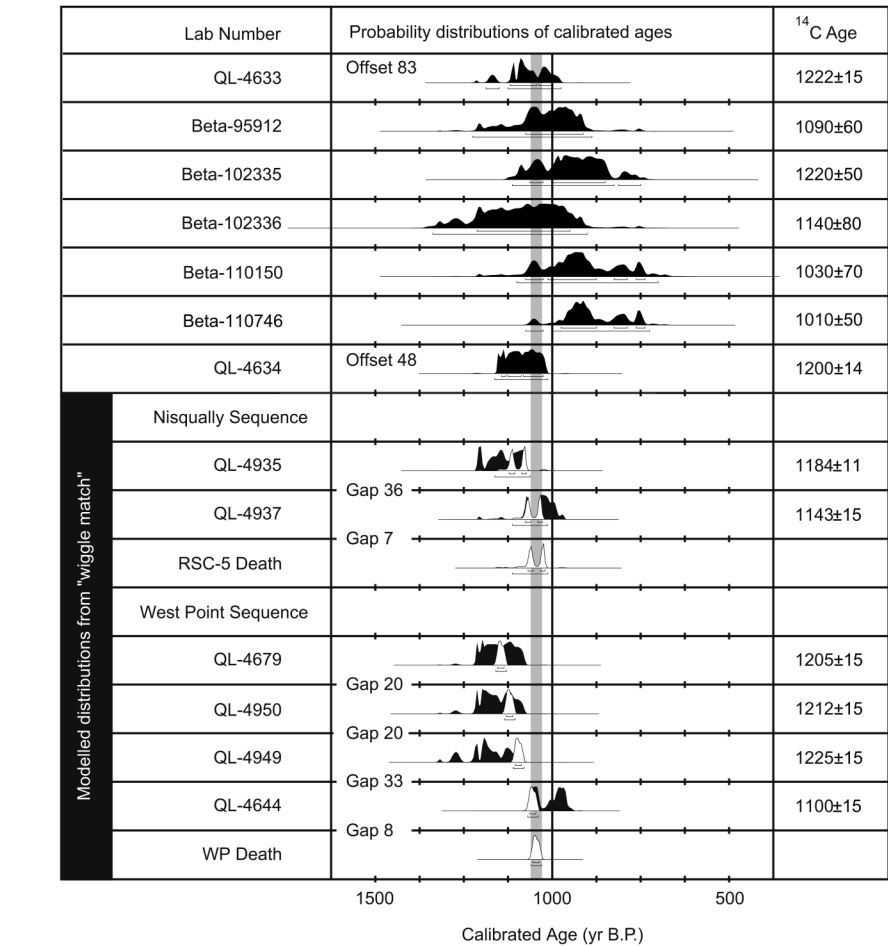


Figure 2. Probability distributions for radiocarbon dates from sites in southern Puget Sound (2σ, 95.4% confidence interval). Black plots are calculated distributions; white plots are modeled distributions from a wiggle-match analysis. The Nisqually and West Point ordered sequences consist of several radiocarbon measurements made on part of a single piece of wood from each site; the gap number indicates the difference in years (tree rings) between each sample. WP Death shows the calibrated age range for the 1050–1020 cal yr B.P. Seattle fault earthquake (Atwater, 1999; data from Brian Atwater, 1998, personal commun.), and RSC-5 Death shows the age range for submergence at Red Salmon Creek. The vertical gray bar corresponds to the 1050–1020 cal yr B.P. age range for the last Seattle fault event. Probability distributions that intersect the gray bar indicate that there is no statistical difference in the dates of the Seattle fault event 1100 yr ago (submergence of West Point; Atwater and Moore, 1992) and submergence in southern Puget Sound. Sample numbers are cross-referenced in the text.

nummuloides, a common tidal-flat diatom at the base of the zone, decreases in relative abundance at the top of the zone. *Diploneis interrupta*, a common high or low marsh taxon (Hemphill-Haley, 1995) is subdominant at the base of BZ-1 but becomes more abundant than all other diatoms at the top of the zone.

The base of biozone BZ-2 at McAllister Creek is marked by seeds of *Spergularia canadensis*, *Scirpus* cf. *maritimus*, and *Distichlis spicata*, and by the disappearance of charcoal

fragments (Fig. 7). The change in macrofossils coincides with the sharp contact between the buried marsh soil (MC-3) and the overlying laminated mud (MC-4). Seeds of brackish-and salt-marsh plants, including *Carex lyngbyei*, *Salicornia virginica*, and *Spergularia canadensis*, dominate the middle and upper parts of BZ-2. Foraminifera show up in several samples, mainly in the middle and upper parts of the zone. Diatoms from BZ-2 consist of assemblages similar to those of BZ-1, but

Locality	Biozone	Lith. Unit	Depth (m) ^a	C ¹⁴ Age ^b	Cal. Age ^c	Environment	Inferred Elevation Shifts	Inferred Salinity Shifts
Red Salmon Creek	BZ-2	RSC-4	2.0 - 1.68			low to high marsh		
		RSC-3	1.68 - 1.57	130±60	290 - 10	mudflat/tidal slough	Little to no change	Little to no change
		RSC-2	1.57 - 0.38			low marsh		
	BZ-1	RSC-1	0.38 - 0		1090 - 1010 ^d 1200±14 1030 - 1010 1010±50	Douglas-fir forest	-1.2 m Above highest tide	+26‰ fresh water
Nisqually River	BZ-2	NR-6	0.62 - 0			low to high marsh		
		NR-5	~1.5 - 0.62			flood sand (?)		
		NR-4	1.80 - ~1.5			mudflat to marsh	Little to no change	Little to no change
		NR-3	2.24 - 1.80			flood deposit (?)		
		NR-2	3.12 - 2.24	1030±70	1080 - 760	mudflat		
	BZ-1	NR-1	3.18 - 3.12	(upper peat)		high marsh	-0.9 m	+15‰
			3.23 - 3.18	(mud)		(?)	-3.8 m (?)	+20‰
		3.43 - 3.23	(lower peat)		high marsh			
McAllister Creek	BZ-2	MC-6	0.35 - 0			low to high marsh		
		MC-5	1.30 - 0.35			flood sand (?)	Little to no change	Little to no change
		MC-4	2.32 - 1.30	1140±80	1270 - 920	mudflat	-<0.5 m	No change
	BZ-1	MC-3	2.41 - 2.32			high marsh		
		MC-2	2.53 - 2.41			(?)	-0.6 m	No change
		MC-1	2.92 - 2.53			high marsh		
Little Skookum Inlet	BZ-2	LSI-7	0.34 - 0	140±60	290 - 10	low to high marsh	~1 - 3 m	+20‰
		LSI-6	0.50 - 0.34	1222±15 ^e 1090±60 1220±50 ^f	1150 - 980 1180 - 910 1090 - 800	Douglas-fir forest		
	BZ-1	LSI-5	1.06 - 0.50			freshwater lake	Above highest tide	freshwater/forested
		LSI-4	not present at study core location			stream		
		LSI-3	1.90 - 1.06	7030±70 7520±80	7970 - 7690 8450 - 8160	freshwater marsh		
		LSI-2	1.97 - 1.90			freshwater lake		
		LSI-1	2.05 - 1.97			late-glacial (?) lake		

^a - depth below modern ground surface at location where fossil samples were collected

^b - radiocarbon age in years B.P.

^c - calibrated radiocarbon age in cal yr B.P.

^d - RSC Tree 5 death (Nisqually ordered sequence on Fig. 2)

^e - offset by 83 years (= # of rings from midpoint ring in sample to outermost ring)

^f - offset by 184 years (= # of rings from midpoint ring in sample to outermost ring)

Figure 3. Summary of stratigraphy, radiocarbon ages, biozones, and environmental interpretations for each locality. Inferred changes in elevation and salinity are indicated on the right.

there are large changes in the relative percentages of most taxa across the boundary between the two biozones (Fig. 7). The most conspicuous change occurs with *Melosira nummuloides*, which dramatically increases in abundance at the base of BZ-2. *Diploneis interrupta*, a common low to high marsh taxon (Hemphill-Haley, 1995; Sherrod, 1999) decreases in relative abundance across the zonal boundary. The top of BZ-2 is dominated by brackish water marsh and tidal-flat taxa, including *Achnanthes brevipes*, *Caloneis westii*, *Gyrosigma eximium*, *Melosira nummuloides*, and *Mastogloia elliptica*.

Nisqually River Locality

Stratigraphy

The Nisqually River locality consists of a 50-m-long outcrop on the east bank of the Nisqually River, about 1.5 km downstream of Interstate 5 (Figs. 1 and 8). The stratigraphy at this locality resembles the sequence at McAllister Creek. The lower half of the outcrop consists of interbedded peat and mud (NR-1). A sharp (<1 mm wide) contact separates NR-1 from overlying brown-gray, laminated mud (NR-2). *Triglochin maritima* rhizomes 3–5 cm above this contact yielded a radiocarbon age

of 1030 ±70 ¹⁴C yr B.P. (1080–760 cal yr B.P., Beta-110150) (Fig. 2). The remainder of the section consists of (in ascending order) gray, massive mud (NR-4); massive, fine sand (NR-5); and reddish-brown, sandy mud (NR-6) containing roots and rhizomes of modern salt-marsh plants.

Paleoecology

Seeds of *Juncus* cf. *balticus* and *Potentilla pacifica*, both common high marsh plants, are the dominant macrofossils from biozone BZ-1 at the Nisqually River locality (Fig. 9). *Salicornia virginica* and Graminaeae (*Dactylus* sp.) also appear in this zone but are rare. I did not recover any foraminifera from this zone. Diatoms from BZ-1 are dominated by freshwater and cosmopolitan marsh taxa, including *Eunotia pectinalis*, *Pinnularia lagerstedtii*, *Cosmioneis pusilla*, and *Luticola mutica* (Fig. 9). Brackish water species, such as *Diploneis interrupta* and *Achnanthes brevipes*, are also common in BZ-1.

The base of biozone BZ-2 is marked by the disappearance of *Juncus* sp. seeds, and by the presence of *Salicornia virginica*, *Triglochin maritima*, and *Spergularia canadensis* seeds. This change in the macrofossils occurs at the stratigraphic contact between the buried marsh soil (NR-1, upper peat) and the overlying laminated mud (NR-2). Seeds of salt-marsh plants, including *Juncus* sp. *Atriplex patula*, *Triglochin maritima*, *Salicornia virginica*, and *Carex lyngbyei* persist into the middle and upper parts of BZ-2. Samples from the lower half of BZ-2 contained foraminifera.

The diatom flora from BZ-2 contains many brackish water marsh and tidal-flat taxa, particularly in the lower half of the zone. *Melosira nummuloides*, a common tidal-flat diatom, appears for the first time at the base of the zone immediately above the contact between the buried soil and overlying mud (~2 cm, Fig. 9). Other dominant diatoms in the lower half of BZ-2 include *Navicula slesvicensis*, *Denticula subtilis*, *Achnanthes delicatula*, *Trachyneis aspera*, *Amphora ventricosa*, and other brackish-marine diatom taxa. The upper four samples from BZ-2 contain several valves of fresh-water diatoms, including *Pinnularia borealis*, *Hantzschia amphioxys*, *Aulacoseira italica*, *Cocconeis placentula*, *Stauroneis anceps*, and *Pinnularia subcapitata*.

Red Salmon Creek Locality

Stratigraphy

The Red Salmon Creek locality comprises a 35-m-long outcrop along a stream bank in the eastern part of the Nisqually delta (Figs. 1

and 8). The lowest unit (RSC-1) is a gray, massive, fine to medium sand, with Douglas fir stumps in growth position at the top. A thin blackened zone in the upper few centimeters of RSC-1 contains charcoal. A sample of wood from the outer rings of a stump rooted in the top of RSC-1 (at horizontal coordinate 4 m) yielded a conventional radiocarbon age of 1010 ± 50 ^{14}C yr B.P. (Beta-110746) and a calibrated age range of 1060–780 cal yr B.P. (Fig. 2). High-precision radiocarbon ages from a single root section of another Douglas fir stump yielded ages of 1184 ± 11 ^{14}C yr B.P. (QL-4635, rings 40–45, calibrated to 1170–1050 cal yr B.P., and 1143 ± 15 ^{14}C yr B.P. (QL-4937, rings 3–10, calibrated to 1080–970 cal yr B.P.). A “wobble match” of the ages for QL-4635 and QL-4937 on the calibration curve (Ramsey, 1995) yielded an age of 1090–1010 cal yr B.P. for the death of the tree (Figs. 2 and 3). I obtained a high-precision radiocarbon age of 1200 ± 14 ^{14}C yr B.P. (QL-4934, RSC tree 3 rings 45–50, calibrated to 1180–1060 cal yr B.P.) from another preserved stump at horizontal coordinate 5 m (Fig. 8).

The remainder of the section consists of locally discontinuous, fibrous peat (RSC-2, with rhizomes of *Distichlis spicata*, *Triglochin maritima* leaf bases, and *Juncus cf. balticus*), and gray-brown, laminated mud (RSC-3) lying unconformably on RSC-2. A sample of *Triglochin maritima* leaf bases at horizontal coordinate 10 m (80 cm above the contact between RSC-2 and RSC-3) gave an age of 130 ± 60 ^{14}C yr B.P. (Beta-109230) and a calibrated age of 290–10 cal yr B.P. (Fig. 2). A mottled, reddish-brown muddy peat (RSC-4), containing modern roots and rhizomes caps the sequence at Red Salmon Creek.

Paleoecology

The macrofossils from BZ-1 at Red Salmon Creek include *Picea sitchensis* and *Pseudotsuga menziesii* needles, and *Sambucus racemosa* seeds (Fig. 10). The top of the zone is marked by abundant charcoal fragments, observed in the field as a blackened zone at the top of RSC-1 (gray sand). Stumps of Douglas fir (*Pseudotsuga menziesii*) in growth position are common at the top of BZ-1, protruding from the top of stratigraphic unit RSC-1. No diatoms were observed in any of the samples processed from BZ-1.

Biozone BZ-2 at Red Salmon Creek contains scarce macrofossils at the base of the zone, but seeds of salt-marsh plants, including *Triglochin maritima*, *Spergularia canadensis*, *Grindelia integrifolia*, *Salicornia virginica*, and *Atriplex patula*, dominate the upper part

of BZ-2. Foraminifera are common in every sample from BZ-2. The diatom flora of BZ-2 is dominated by brackish water taxa (Fig. 10). Low marsh and tidal-flat diatoms are at the base of this zone, ~2 cm above the top of RSC-1, including *Caloneis westii*, *Diploneis interrupta*, *Trachyneis aspera*, and *Paralia sulcata*. Species composition gradually changes upward, with *Gyrosigma eximium*, *Achnanthes brevipes*, *Melosira nummuloides*, and *Nitzschia tenuis* dominating the flora in the top half of BZ-2.

PALEOECOLOGICAL INFERENCES OF ELEVATION AND SALINITY CHANGES

I used paleoecological inferences based on forest soils and intertidal deposits to estimate

the former elevation of each site through time. For intertidal deposits, I employed a weighted averaging technique to reconstruct past elevation from coastal diatom assemblages. The reconstructions are based on a training set of 39 modern diatom samples, collected from five coastal marshes in Puget Sound, coupled with elevation measurements relative to MLLW (Sherrod, 1998, 1999).¹ Similarity measurements were used to test whether each fossil sample had an appropriate analog in the modern training set (Schweitzer, 1994). All but two fossil samples had good modern analogs (NISQ-15B and MC-04B; see Fig. 11).

¹GSA Data Repository item 2001107, diatom data from Puget Sound, is available on the Web at <http://www.geosociety.org/pubs/ft2001.htm>. Requests may also be sent to editing@geosociety.org.

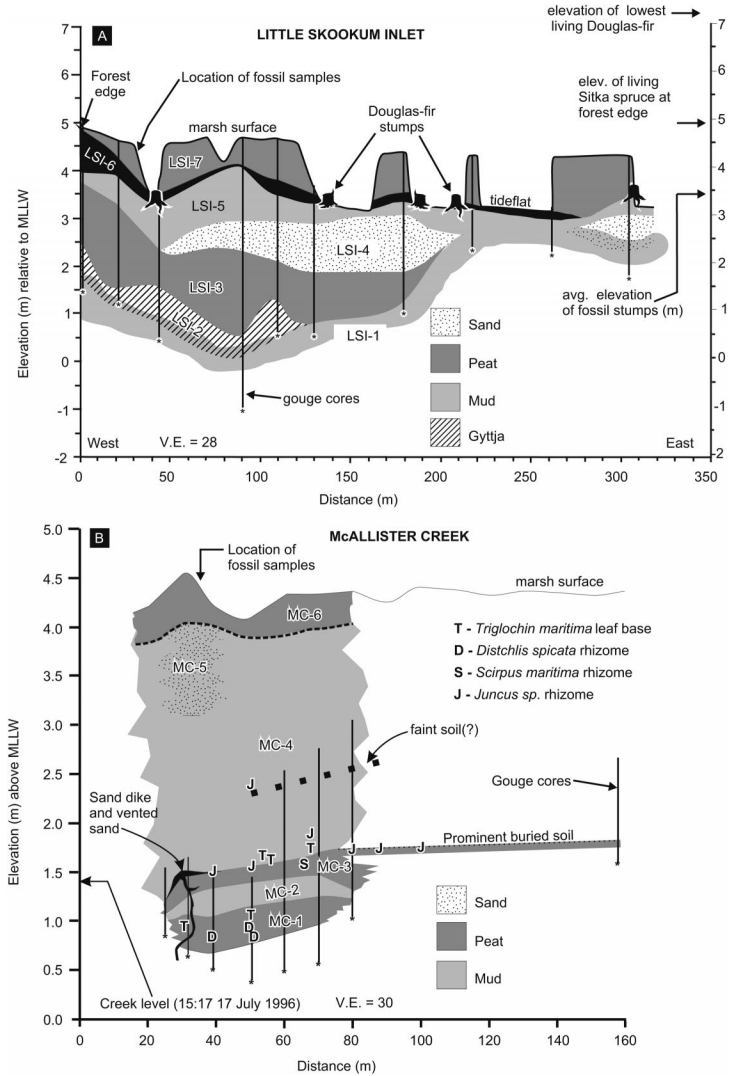


Figure 4. (A) Stratigraphy of the Little Skookum Inlet locality. (B) Stratigraphy of the McAllister Creek locality.

Figure 5. Fossils recovered from the Little Skookum Inlet locality. Biozones are labeled on the right. Lithologic patterns are the same as those shown in Figure 4. (Top) Plant macrofossils and foraminifera, expressed as number of fossils per 20 cc (cc = cm³) of sediment. (Bottom) Relative abundance of fossil diatoms grouped according to stratigraphic succession.





Figure 6. Photograph and tracing of sand dike and volcano observed at McAllister Creek. Bars on shovel handle are 10 cm long.

These samples differ from the modern samples because one or two diatom taxa that are not well represented in the modern samples dominate the fossil assemblage (*Diploneis ovalis* and *Tabellaria fenestrata*). I used elevations of modern forest analogs to estimate paleoelevations of soil horizons lacking well-preserved diatom assemblages.

At Little Skookum Inlet and Red Salmon Creek, I used the lowest elevations of living conifers near each site to infer paleoelevations of stump-bearing forest soil horizons (LSI-6 and RSC-1). The lowest modern conifers near the Little Skookum Inlet locality (Fig. 1) were Sitka spruce (*Picea sitchensis*) trees living at the forest-marsh edge at an elevation of 4.8 m above MLLW (Fig. 4). At Red Salmon Creek, the nearest living conifer is a Douglas fir (*Pseudotsuga menzeisii*) at 4.7 m above MLLW. Therefore, I assigned a minimum paleoelevation of 4.8 m and 4.7 m above MLLW for the stump-bearing horizons at the Little Skookum Inlet and Red Salmon Creek localities, respectively. These elevations are limiting minima because the fossil trees may have lived at higher elevations. Paleoelevation estimates are also subject to modification due to local site characteristics. For instance, at Little Skookum Inlet, drainage of the forest area adjacent to the

marsh is impeded, and consequently, Douglas fir is restricted to drier sites at higher elevations ($\geq 7\text{m}$ above MLLW). If hydrologic conditions 1100 yr ago at Little Skookum Inlet were similar to those at the site today, then it is likely that the fossil Douglas fir trees also lived at higher elevations (Fig. 4). At Red Salmon Creek, the local topography at the forest edge is more abrupt, forest soils are better drained, and Douglas fir grows down to the salt-marsh-forest ecotone (Fig. 8).

Elevation Reconstructions

Reconstructed elevations (relative to MLLW) for fossil diatom samples show one major elevation change at each site in the past ~1100 yr (Fig. 11). A large decrease in inferred elevation at Little Skookum Inlet, Nisqually River, and Red Salmon Creek occurred between BZ-1 and BZ-2, coinciding with the burial of a lowland soil by intertidal peat or mud at each site about 1100 yr ago. Inferred elevations are highest for the buried soil at each locality; elevations ranged from ~4.8 m (lowest Sitka spruce) to 7.2 m (lowest Douglas fir) at Little Skookum Inlet, ~4.8 m at Red Salmon Creek, and 3.7 m to 4.3 m for the buried high marsh soils at the McAllister Creek and Nisqually River sites.

I infer lower elevations for the estuarine mud or peat that overlies the buried soil at each locality (Fig. 11). The change in elevation is marked by the boundary between BZ-1 and BZ-2. At Little Skookum Inlet, the lowest sample in the salt-marsh peat (LSI-7) above the buried soil (LSI-6) has an inferred elevation of 3.8 m relative to MLLW, or at least ~1–3 m below the pre-1100-yr-old forest floor. In contrast, laminated mud above buried high marsh soils at the McAllister Creek and Nisqually River localities has an inferred elevation of 3.4 m, indicating about 1 m of submergence at each site 1100 yr ago. Inferred elevation for fibrous peat above the buried forest horizon at the Red Salmon Creek locality was 3.5 m, suggesting at least 1 m of submergence at that site.

There are small differences in inferred elevation changes between the sites at Nisqually delta. Diatom assemblages from McAllister Creek indicate about 0.5 m of elevation change, yet lithologic changes and *Triglochin* leaf bases in growth position suggest that submergence could have been as much as 1 m. Submergence at this site failed to kill *Triglochin maritima* and *Juncus balticus*, as seen by growth of *Triglochin* leaf bases and *Juncus* rhizomes in the laminated mud immediately above the buried soil. At Nisqually River, diatom assemblages indicate about 1 m of ele-

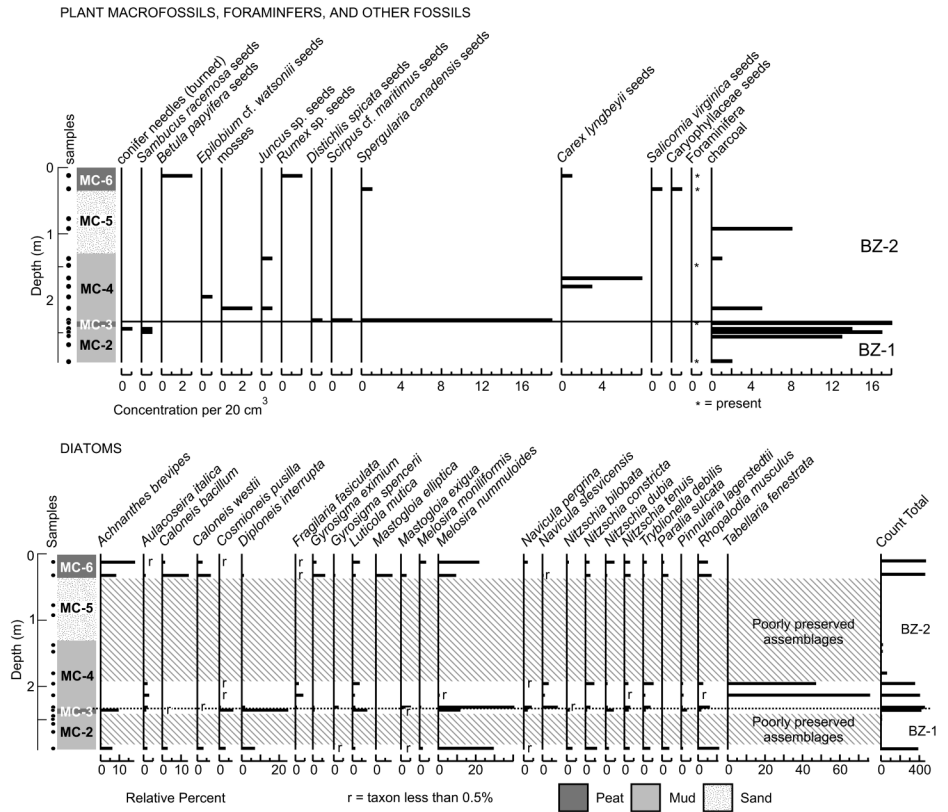


Figure 7. Fossils recovered from the McAllister Creek locality. Biozones are labeled on the right. Lithologic patterns are the same as those shown in Figure 4. (Top) Plant macrofossils and foraminifera, expressed as number of fossils per 20 cc (cc = cm³) of sediment. (Bottom) Relative abundance of fossil diatoms grouped according to stratigraphic succession.

vation change, consistent with lithologic changes and *Triglochin* leaf bases in growth position in the mud overlying the buried high marsh soil. At Red Salmon Creek, salt-marsh peat overlying a Douglas fir forest floor suggests at least 1 m of submergence. The differences in inferred elevation change about 1100 yr ago between sites at Nisqually delta are small and could result from several factors. These factors include error in estimating former elevations of intertidal environments, error associated with inferring the elevation of the fossil Douglas fir trees, and possible variable amounts of compaction-induced subsidence following an earthquake. Following abrupt submergence about 1100 yr ago, inferred elevations remained essentially uniform at each site (Fig. 11), suggesting that sedimentation and marsh accretion kept pace with rising sea level.

POSSIBLE CAUSES OF ABRUPT SUBMERGENCE

Coseismic subsidence of the land best explains submergence of lowland soils in south-

ern Puget Sound 1100 yr ago. The submergence happened fast enough to produce sharp (≤ 1 mm) contacts between the buried lowland soils and overlying estuarine deposits. A sand dike cuts across the high marsh soil at McAllister Creek (MC-3) and vented sand lies on the former soil surface, indicating that submergence of the high marsh soil was accompanied by ground shaking severe enough to cause liquefaction. High-precision radiocarbon ages of submergence-killed trees indicate that submergence of ~1 m occurred between 1150 and 1010 cal yr B.P. Alternative explanations for submergence include settling and compaction, submergence without land subsidence, or breaching of a sandy, bay-mouth bar. However, the lithostratigraphic and biostratigraphic changes observed in southern Puget Sound are not easily explained by these alternatives.

PREHISTORIC EARTHQUAKES IN SOUTHERN PUGET SOUND

This study documents tectonic deformation in southern Puget Sound, an area of no known

active faults. Moreover, these findings confirm an emerging pattern of late Holocene deformation that covers much of the Puget Sound region (Fig. 12). The pattern of deformation observed in Puget Sound suggests that the entire region is susceptible to the effects of large earthquakes.

We can attribute the deformation in southern Puget Sound to three main sources: rupture along a local fault, rupture on the Seattle fault, and deformation related to a great earthquake along the Cascadia subduction zone. At present, no source is ruled out, because the dates of submergence in southern Puget Sound, the last Seattle fault event, and the penultimate Cascadia subduction zone earthquake all overlap in time.

Faulting on Local Structures

Faults in southern Puget Sound are candidate sources for the subsidence that affected that part of the sound. These sources include high-amplitude geophysical structures identified in southern Puget Sound (structures L and K of Gower et al., 1985), and several smaller faults throughout the area (e.g., north of Nisqually delta, University of Washington, Department of Geological Sciences report). Structures L and K were originally interpreted as simple folds in Eocene bedrock, but they may be associated with fault-propagation folds above blind faults. The observed pattern of deformation conforms reasonably well to the high-amplitude geophysical anomalies (Fig. 12).

Paleoseismologic evidence indicates that uplift occurred about 1100 yr ago in a broad band between Lynch Cove and Burley, about 20 km north of Nisqually delta and Little Skookum Inlet (Bucknam et al., 1992). While this band of uplift lacks a clearly defined fault source, it occurred at about the same time as the Seattle fault event and appears to conform to the north side of structure K. Furthermore, the distance separating the areas of uplift and subsidence (Fig. 12) suggests that more than one structure or splays of a large structure are responsible for the pattern of late Holocene land deformation.

Bourgeois and Johnson (2001) documented evidence for as many as three earthquakes in the past 1200 yr at the Snohomish River delta. Liquefaction features and a tsunami deposit from the oldest event have ages that fall within the age range for the Seattle fault event between 1050 and 1020 cal yr B.P. (Atwater et al., 1999; Bourgeois and Johnson, 2001). Bourgeois and Johnson also identified liquefaction features from two younger events, one

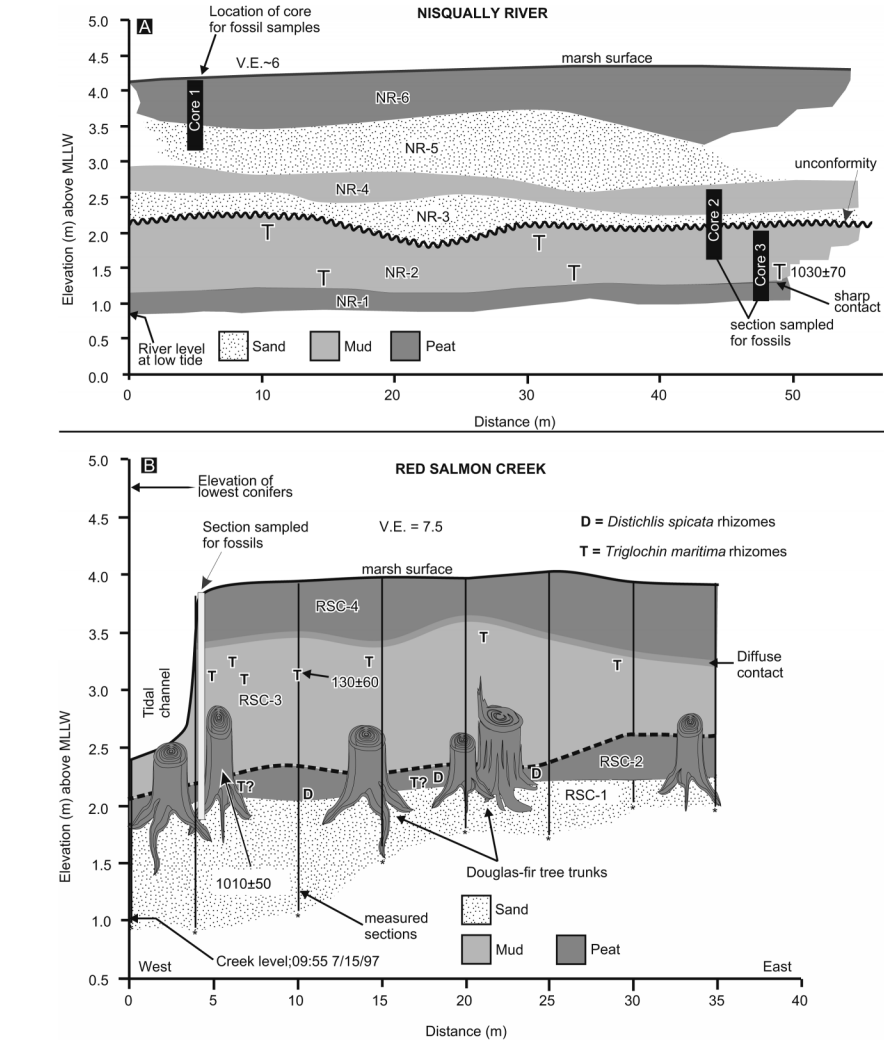


Figure 8. (A) Stratigraphy of the Nisqually River locality. (B) Stratigraphy of the Red Salmon Creek locality.

between 1040 and 960 cal yr B.P. and the other between 550 and 310 cal yr B.P. Thus, their ages indicate two earthquakes closely spaced in time between 1050 and 960 cal yr B.P. It is possible that the liquefaction features dated between A.D. 910 and 990 at the Snohomish River delta and subsidence in southern Puget Sound are related to the same earthquake, which postdates the 1050–1020 cal yr B.P. Seattle fault event. The large amount of inferred subsidence at Skookum Inlet (possibly >3 m) may be the combined subsidence from two earthquakes closely spaced in time, each of which resulted in <1.5 m of subsidence. Two buried soils at Nisqually delta also suggest two earthquakes over a short time period.

Effects of Seattle Fault Rupture

A low-angle thrust contiguous with the Seattle fault is among the possible earthquake

sources, because the ages for subsidence in southern Puget Sound fall within the 1050–1020 cal yr B.P. age range for the most recent Seattle fault earthquake (Fig. 2). An earthquake on the Seattle fault is best dated by a Douglas fir log found embedded in a tsunami deposit exposed in excavations at the West Point sewage treatment facility (Fig. 1). Several high-precision ages on a single radial section through this log indicate that the tree died between 1050 and 1020 cal yr B.P. (Atwater, 1999; Atwater and Moore, 1992). High-precision radiocarbon ages on wood samples from submergence-killed trees in southern Puget Sound indicate that a large earthquake struck between 1150 and 1010 cal yr B.P. Probability distributions of calibrated radiocarbon ages for tree death from southern Puget Sound and West Point show considerable overlap, suggesting that the Seattle fault earth-

Figure 9. Fossils recovered from the Nisqually River locality. Biozones are labeled on the right. Lithologic patterns are the same as those shown in Figure 4. (Top) Plant macrofossils and foraminifera, expressed as number of fossils per 20 cc (cc = cm³) of sediment. (Bottom) Relative abundance of fossil diatoms grouped according to stratigraphic succession.


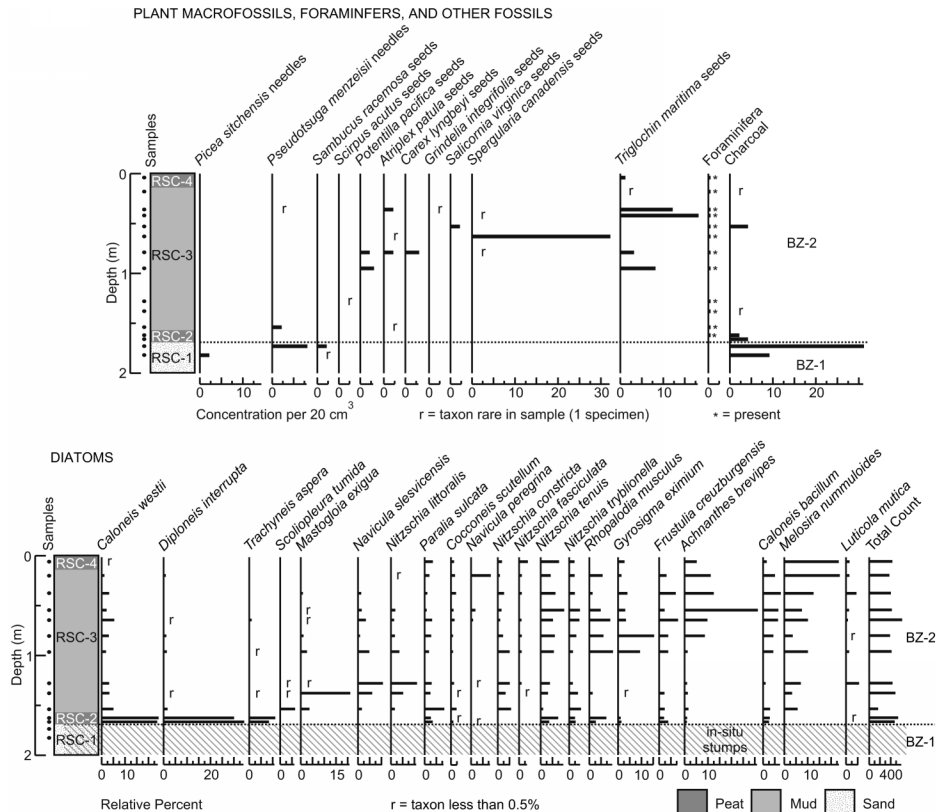


Figure 10. Fossils recovered from the Red Salmon Creek locality. Biozones are labeled on the right. Lithologic patterns are the same as those shown in Figure 4. (Top) Plant macrofossils and foraminifera, expressed as number of fossils per 20 cc (cc = cm³) of sediment. (Bottom) Relative abundance of fossil diatoms grouped according to stratigraphic succession.



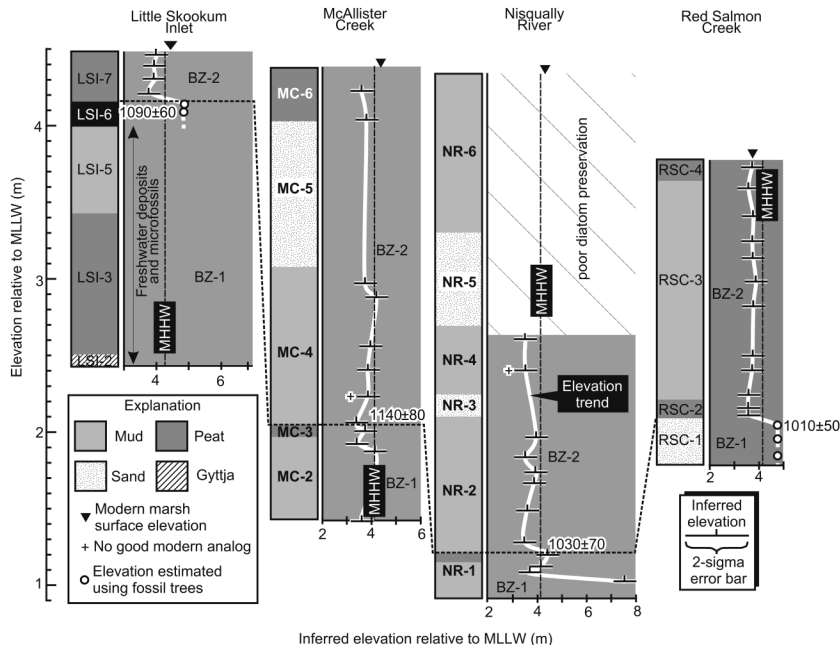


Figure 11. Inferred elevation changes from weighted averaging of fossil diatom assemblages. The horizontal dashed line correlates the buried soil at each locality; selected radiocarbon dates are shown. Note abrupt subsidence across the contact of buried soil and overlying deposit. Diagonal-ruled area in Nisqually River plot indicates a stratigraphic interval where reconstructions were not possible because of poor preservation.

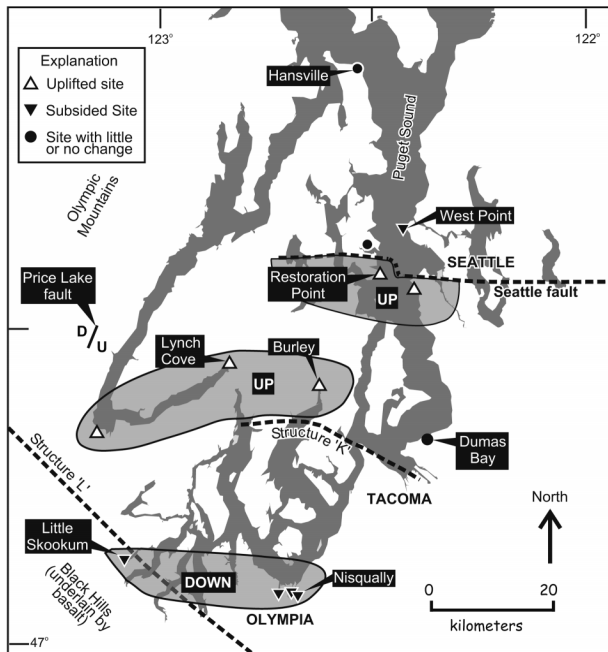


Figure 12. Map showing areas of uplift and subsidence in Puget Sound about 1100 yr ago (Bucknam et al., 1992; Atwater and Moore, 1992). Fault locations are from Johnson et al. (1999) and Gower et al. (1985).

quake and submergence in southern Puget Sound occurred either as a single, large event or during two events closely spaced in time (Fig. 2).

Distal Effects of Coeval Plate Boundary Earthquake

Subsidence in southern Puget Sound coincides roughly with submergence of wetlands and an unusual eruption of liquefied sand along the Pacific coast about 85 km to the west of Little Skookum Inlet (Atwater, 1992; Atwater and Hemphill-Haley, 1997). The wetland submergence and sand eruption occurred during a Cascadia subduction zone earthquake about 1100 yr ago. Submergence along the Pacific Coast and in southern Puget Sound at about the same time suggests that both areas subsided during the same event. However, geophysical models of the Cascadia subduction zone suggest that submergence during a great earthquake would not extend into the Puget Sound area (Hyndman and Wang, 1993).

At several sites in Puget Sound, meager evidence exists for submergence coincident with other great earthquakes along the Cascadia subduction zone. A buried soil at Henderson Inlet near Olympia dates to around 300 yr ago and may correlate to the last subduction zone earthquake (Bucknam, 1999; B.F. Atwater, 2000, personal commun.). A submergence event at Restoration Point along the Seattle fault dates to 1870–1530 cal yr B.P. and may correlate to the Cascadia subduction zone event marked by soil S of Atwater and Hemphill-Haley (1997) dated to about 1600 yr ago (Sherrod et al., 2000). Additional dating of buried trees and organic material and detailed micropaleontology studies of these buried soils may help clarify whether the submergence resulted from a subduction zone earthquake. The 1964 Alaska subduction zone earthquake provides an analog, during which subsidence of up to 2 m occurred several hundred kilometers inland (Plafker, 1969).

Lack of Tsunami Deposits

Sand sheets indicative of a paleotsunami are conspicuously absent in coastal marsh deposits around southern Puget Sound. Tsunami deposits presumably associated with the A.D. 900–930 Seattle fault event were identified at several coastal marshes in central and northern Puget Sound (Atwater and Moore, 1992; Bucknam et al., 1992). All but one of these sites are located between Seattle and Whidbey Island, along the coastline of Puget Sound's

main basin, the exception being Lynch Cove on Hood Canal (Fig. 1). The lack of a tsunami deposit at Nisqually delta from the Seattle fault event about 1100 yr ago suggests that the tsunami did not make it into southern Puget Sound or was too small in southern Puget Sound to leave a lasting geologic record.

CONCLUSIONS

A buried soil records abrupt submergence between 1270 and 910 cal yr B.P. at Little Skookum Inlet and at three localities in the Nisqually delta. High-precision radiocarbon ages place the time of submergence between 1150 and 1010 cal yr B.P. The most likely cause of submergence is subsidence during an earthquake. The coseismic subsidence was at least 1 m at Little Skookum Inlet (possibly >3 m) and about 1 m at the Nisqually delta. A sand dike connected to vented sand at the Nisqually delta indicates ground shaking at the time of subsidence.

ACKNOWLEDGMENTS

I thank Estella Leopold, Robert Bucknam, and Brian Atwater for many helpful suggestions and stimulating conversations about this study. I especially thank Robert Bucknam for arranging generous support of this project through the U.S. Geological Survey National Earthquake Hazards Reduction Program. Steve Porter provided insightful comments on several of the ideas presented here. Laboratory and/or field assistance was provided by Cindy Updegrave, Eileen Hemphill-Haley, Robert Bucknam, Brian Atwater, Estella Leopold, Jessie Gramling, Jeanie Taylor, Trudy Kernan, and Carmen Sammy-Saquitne. Site access was generously granted by Kenneth Braggett, the U.S. Fish and Wildlife Service Nisqually National Wildlife Refuge, and the Washington Department of Natural Resources. Sue Cashman, Eileen Hemphill-Haley, Ian Hutchinson, and Sam Johnson provided helpful reviews.

REFERENCES CITED

Atwater, B.F., 1992, Geologic evidence for earthquakes during the past 2000 years along the Copalis River, southern coastal Washington: *Journal of Geophysical Research*, v. 97, p. 1901–1919.
 Atwater, B.F., 1999, Radiocarbon dating of a Seattle earthquake to A.D. 900–930: *Seismological Research Letters*, v. 70, p. 232.
 Atwater, B.F., and Hemphill-Haley, E., 1997, Recurrence

intervals for great earthquakes of the past 3,500 years at northeastern Willapa Bay, Washington: U.S. Geological Survey Professional Paper 1576, 108 p.
 Atwater, B.F., and Moore, A.L., 1992, A tsunami about 1000 years ago in Puget Sound, Washington: *Science*, v. 258, p. 1614–1617.
 Atwater, B.F., Sherrod, B.L., Nelson, A.R., Bucknam, R.C., Pringle, P.T., and Boughner, J.A., 1999, Prehistoric earthquakes at Cascadia: *Seismological Research Letters*, v. 70, p. 210–211.
 Beale, H., 1990, Relative rise in sea-level during the past 5000 years at six salt marshes in northern Puget Sound, Washington: Olympia, Washington, Shorelands and Coastal Zone Management Program, Washington Department of Ecology, 73 p.
 Blakely, R.J., Wells, R.E., and Weaver, C.S., 1999, Puget Sound aeromagnetic maps and data: U.S. Geological Survey Open-File Report 99–514, 4 p., <http://geopubs.wr.usgs.gov/open-file/of99-514>.
 Booth, D.B., 1987, Timing and processes of deglaciation along the southern margin of the Cordilleran ice sheet, in Ruddiman, W.F., and Wright, H.E., eds., *North America and adjacent oceans during the last deglaciation*: Boulder, Colorado, Geological Society of America, *Geology of North America*, v. K3, p. 71–90.
 Bourgeois, J., and Johnson, S.Y., 2001, Geologic evidence of earthquakes at the Snohomish delta, Washington, in the past 1200 yr: *Geological Society of America Bulletin*, v. 113, p. 482–494.
 Bucknam, R.C., compiler, 1999, Atlas of reconnaissance data from paleoseismic studies of the Puget Sound region, Washington: U.S. Geological Survey, <http://geohazards.cr.usgs.gov/pacnw/paleo/atlas.html>.
 Bucknam, R.C., Hemphill-Haley, E., and Leopold, E.B., 1992, Abrupt uplift within the past 1700 years at southern Puget Sound, Washington: *Science*, v. 258, p. 1611–1614.
 Clague, J.J., 1997, Evidence for large earthquakes at the Cascadia subduction zone: *Reviews in Geophysics*, v. 35, p. 439–460.
 Clague, J.J., Harper, J.R., Hebda, R.J., and Howes, D.E., 1982, Late Quaternary sea levels and crustal movements, coastal British Columbia: *Canadian Journal of Earth Sciences*, v. 19, p. 597–618.
 Eronen, M., Kankainen, T., and Tsukada, M., 1987, Late Holocene sea-level record in a core from the Puget Lowland, Washington: *Quaternary Research*, v. 27, p. 147–159.
 Frey, R.W., and Basan, P.B., 1985, Coastal salt marshes, in Davis, R.A., ed., *Coastal sedimentary environments*: New York, Springer-Verlag, p. 101–169.
 Gower, H.D., Yount, J.C., and Crosson, R.S., 1985, Seismotectonic map of the Puget Sound region, Washington: Reston, Virginia, U.S. Geological Survey, Map I-1613, scale 1:250 000.
 Hemphill-Haley, E., 1995, Diatom evidence for earthquake-induced subsidence and tsunami 300 years ago in southern coastal Washington: *Geological Society of America Bulletin*, v. 107, p. 367–378.
 Hyndman, R.D., and Wang, K., 1993, Thermal constraints on the zone of major thrust earthquake failure: The Cascadia subduction zone: *Journal of Geophysical Research*, v. 98, p. 2039–2060.
 Johnson, S.Y., Dadisman, S.V., Childs, J.R., and Stanley, W.D., 1999, Active tectonics of the Seattle fault and central Puget Sound, Washington—Implications for earthquake hazards: *Geological Society of America Bulletin*, v. 111, p. 1042–1053.

Line, J.M., and Birks, H.J.B., 1990, WACALIB version 2.1-A computer program to reconstruct environmental variables from fossil assemblages by weighted averaging: *Journal of Paleolimnology*, v. 3, p. 170–173.
 Macdonald, K.B., 1977, Coastal salt marsh, in Barbour, M.G., and Major, J., eds., *Terrestrial vegetation of California*: New York, John Wiley & Sons, p. 263–294.
 Mathewes, R.W., and Clague, J.J., 1994, Detection of large prehistoric earthquakes in the Pacific Northwest by microfossil analysis: *Science*, v. 264, p. 688–691.
 Nelson, A.R., Shennan, I., and Long, A.J., 1996, Identifying coseismic subsidence in tidal-wetland stratigraphic sequences at the Cascadia subduction zone of western North America: *Journal of Geophysical Research*, v. 101, p. 6115–6135.
 Ovenshine, A.T., Lawson, D.E., and Bartsch-Winkler, S.R., 1976, The Placer River Silt—An intertidal deposit caused by the 1964 Alaska earthquake: U.S. Geological Survey *Journal of Research*, v. 4, p. 151–162.
 Plafker, G., 1969, Tectonics of the March 27, 1964 Alaska earthquake: Reston, Virginia, U.S. Geological Survey, Professional Paper 543-I, 74 p.
 Porter, S.C., and Swanson, T.W., 1998, Radiocarbon age constraints on rates of advance and retreat of the Puget lobe of the Cordilleran ice sheet during the last glaciation: *Quaternary Research*, v. 50, p. 205–213.
 Pratt, T.L., Johnson, S.Y., Potter, C., Stephenson, W., and Finn, C., 1997, Seismic reflections beneath Puget Sound, western Washington state: The Puget Lowland thrust sheet hypothesis: *Journal of Geophysical Research*, v. 102, p. 27,469–27,489.
 Ramsey, C.B., 1995, Radiocarbon calibration and analysis of stratigraphy—the OxCal program: *Radiocarbon*, v. 37, p. 425–430.
 Redfield, A.C., 1972, Development of a New England salt marsh: *Ecological Monographs*, v. 42, p. 201–237.
 Schweitzer, P., 1994, ANALOG: A program for estimating paleoclimate parameters using the method of modern analogs: Reston, Virginia, U.S. Geological Survey, Open-File Report 94–645, 20 p.
 Shennan, I., Long, A.J., Rutherford, M.M., Green, F.M., Innes, J.B., Lloyd, J.M., Zong, Y., and Walker, K.J., 1996, Tidal marsh stratigraphy, sea-level change and large earthquakes, I: A 5000 year record in Washington, U.S.A.: *Quaternary Science Reviews*, v. 15, p. 1023–1059.
 Sherrod, B.L., 1998, Late Holocene environments and earthquakes in southern Puget Sound [Ph.D. thesis]: Seattle, University of Washington, 159 p.
 Sherrod, B.L., 1999, Gradient analysis of diatom assemblages in a Puget Sound salt marsh—Can such assemblages be used for quantitative paleoecological reconstructions?: *Palaeogeography, Palaeoclimatology, Palaeoecology*, v. 149, p. 213–226.
 Sherrod, B.L., Bucknam, R.C., and Leopold, E.B., 2000, Holocene relative sea level changes along the Seattle fault at Restoration Point, Washington: *Quaternary Research*, v. 54, p. 384–393.
 Stuiver, M., Reimer, P.J., Bard, E., Beck, J.W., Burr, G.S., Hughen, K.A., Kromer, B., McCormac, F.G., van der Plicht, J., and Spurk, M., 1998, INTCAL98 radiocarbon age calibration, 24 000–0 cal BP: *Radiocarbon*, v. 40, p. 1041–1084.

MANUSCRIPT RECEIVED BY THE SOCIETY APRIL 17, 2000
 REVISED MANUSCRIPT RECEIVED OCTOBER 17, 2000
 MANUSCRIPT ACCEPTED OCTOBER 27, 2000

Printed in the USA